

## Easy Access to the Resort Area

On Major Summer Holiday Weekends there are often special traffic management plans put into place which may restrict access to Atlantic Avenue during certain hours. Guests arriving Memorial Day, July 4th or Labor Day weekends should check with their hotel or GPS App for details on the best access routes for the quickest entrance and least inconvenience. **Listed at the top of each page in this directory is the recommended Beach Access Route for each hotel.**

### BY CAR

Visit the city website at [visitvirginiabeach.com](http://visitvirginiabeach.com) for specific directions from north, south and west of Virginia Beach. On approaching the resort area, it is recommended that drivers use Birdneck Road routes. (See box above.)

### BY AIR






Norfolk International Airport is 18 miles from the Virginia Beach resort area. Limousine and taxi services are available to Virginia Beach hotels. [norfolkairport.com](http://norfolkairport.com)

### BY TRAIN

Hampton Roads is serviced by Amtrak. Stations are located in Newport News and Norfolk with daily arrivals and departures. [amtrak.com](http://amtrak.com)

### BY BUS

Virginia Beach is served by Greyhound. [greyhound.com](http://greyhound.com)

BEACH ACCESS ROUTES	
	31st St.
	21st St.
	19th St.
	17th St.
	9th St.

